






www.turisme.olocau.es
@turismeolocau
46169 Olocau (València)



San José Street, 28
Calle de San José, 28.
olocau@touristinfo.net
(+34) 672 794 404

OLOCAU TOURISM OFFICE




PUNTA DELS LLOPS

ROUTE

turisme actiu



The Olocau City Hall offers a free guided tour service to the *Punta dels Llops*. For information and reservations, please call the Olocau Tourist Office at **672 794 404** or send an email to **puntallops@olocau.es**

ETHNOLOGY AND HERITAGE

The route begins at the *Casa de la Senyoria*, the former ancestral residence of the Counts of Olocau, dating back to the late 18th century, which, together with the *Torre de Pardines*, an Islamic tower from the 13th century, forms what is known in Olocau as "El Castell." Here, you will find the Tourist Office and the Museographic Collection *Punta dels Llops*, with archaeological materials from the Iberian Watchtower. We will leave the town crossing the *Pont Vell*, passing in front of the Town Hall, until we reach the first roundabout, where there is a signposted deviation that leads us through a field path to the town cemetery. The ascent is made through a perfectly signposted path that continues through a typically Mediterranean landscape.

The entrance to the inhabited space is through an elbow-shaped corridor that advances at a right angle between the east wall of the tower and the mountain slope. Once inside, the village is characterized by a central street that crosses the site from north to south and served as a corridor, providing access to the 17 departments that made up the village.

To return, simply follow the same path but in the direction of Olocau, and at the height of the *Bassa de l'Amara*, continue on the left path.





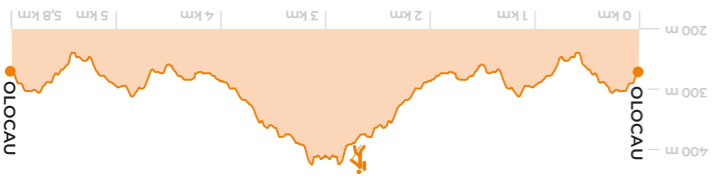
VEGETATION AND GEOLOGY

This route takes place in the surroundings of Olocau, until reaching an archaeological site called "*Punta dels Llops*", an Iberian settlement from the 5th century BC located on one of the southern cliffs of the *Serra Calderona*, at an altitude of 427 m above sea level. Along with other similar settlements, it is part of the defensive and surveillance system of the territory of the city of *Eleta (Edeta)* and is considered one of the best examples of an Iberian Watchtower.

We will be in the midst of nature and will be able to enjoy the great botanical diversity with trees and shrubs such as Aleppo pine (*Pinus halepensis*), maritime pine (*Pinus pinaster*), kermes oak (*Quercus coccifera*), mastic tree (*Pistacia lentiscus*), myrtle (*Myrtus communis*), and buckthorn (*Rhamnus alaternus*), as well as other Mediterranean plants.

SPECIFICATIONS

Type: On foot 5,8 km.
Length: 5,8 km.
Difficulty: Low
Elevation: 140 m.
Time: 1-2 h.








**OLO
CAU**



PUNTAL DELS LLOPS ROUTE

- 1** CASA DE LA SENYORIA AND TORRE DE PARDINES 
- 2** MACOLLADA DE L'EDUA
- 3** MACOLLADA DE L'AMARA
- 4** Balsa de l'Amara [L'AMARA POND](#)
- 5** PUNTAL DELS LLOPS

USEFUL PHONE NUMBERS

TOURISM OFFICE
672 794 404

EMERGENCIES
112

OLOCAU CITY HALL
96 270 30 11

HEALTH CENTER
96 271 83 01

MUNICIPAL POLICE
647 559 903

